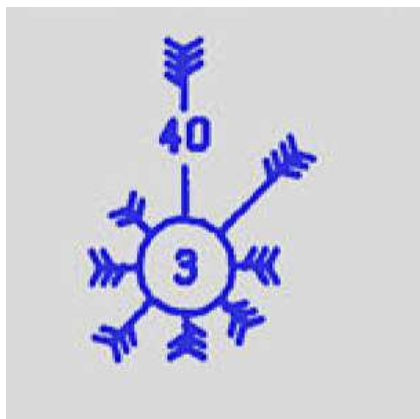


Pilot charts Méditerranée

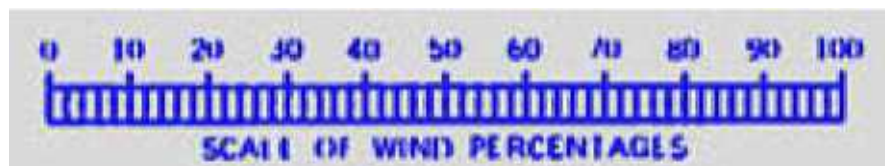
Exemple de lecture

Une rose couvre un carré de 5° de côté.

La longueur de la flèche indique la probabilité de la direction (quand la probabilité est supérieure ou égale à 30 % elle est indiquée numériquement), le nombre de barbules la force Beaufort. Au centre la probabilité de calmes.



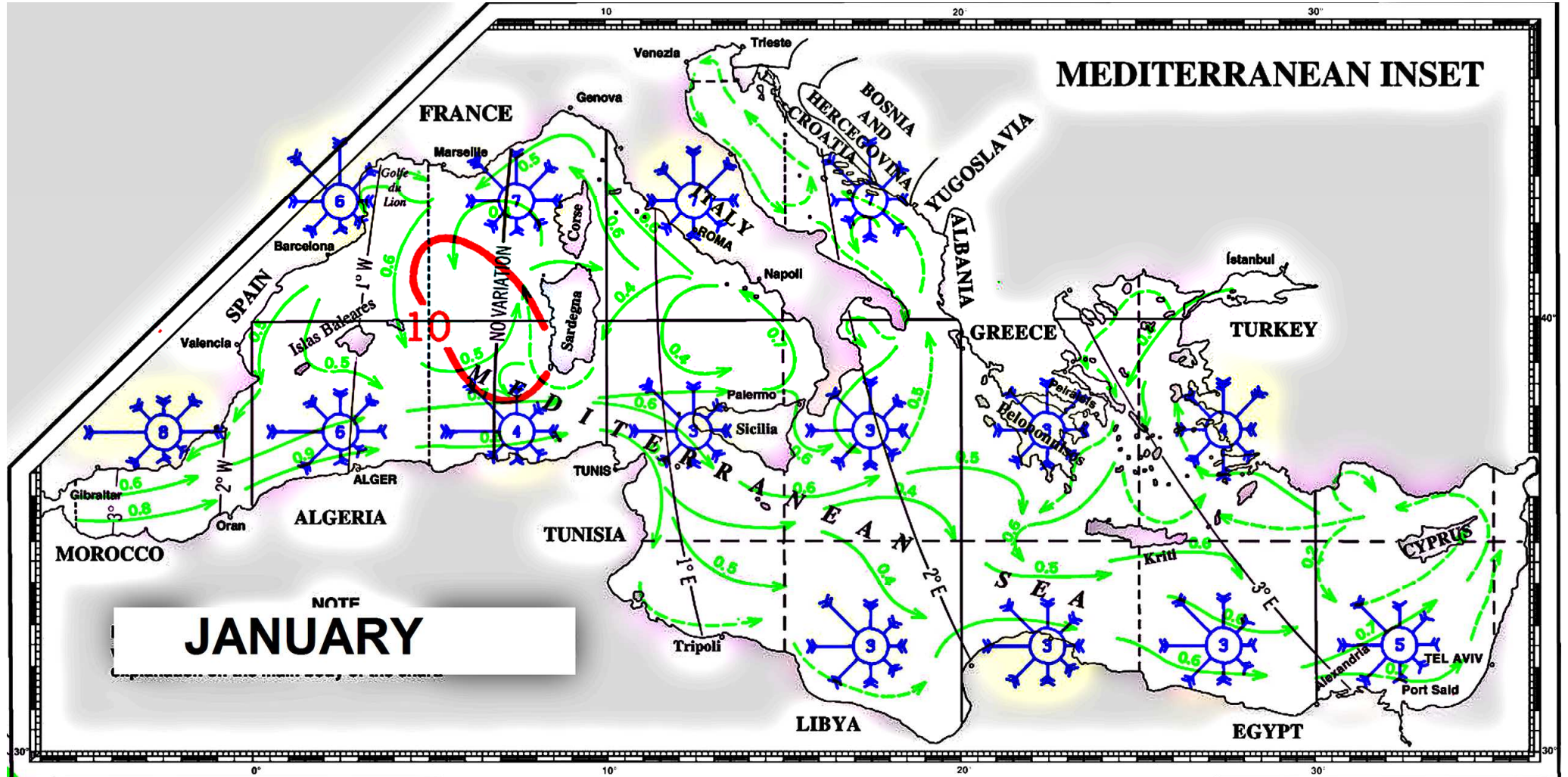
Nord 40 %, force 7
Nord Est 20 %, force 7
Est 5 %, force 5
Sud Est 5 %, force 5
Sud 5 %, force 4
Sud Ouest 12 %, force 5
Ouest 5 %, force 5
Nord Ouest 5 %, force 4
Calmes 3 %
Le total devant faire 100 % !



Echelle du vent

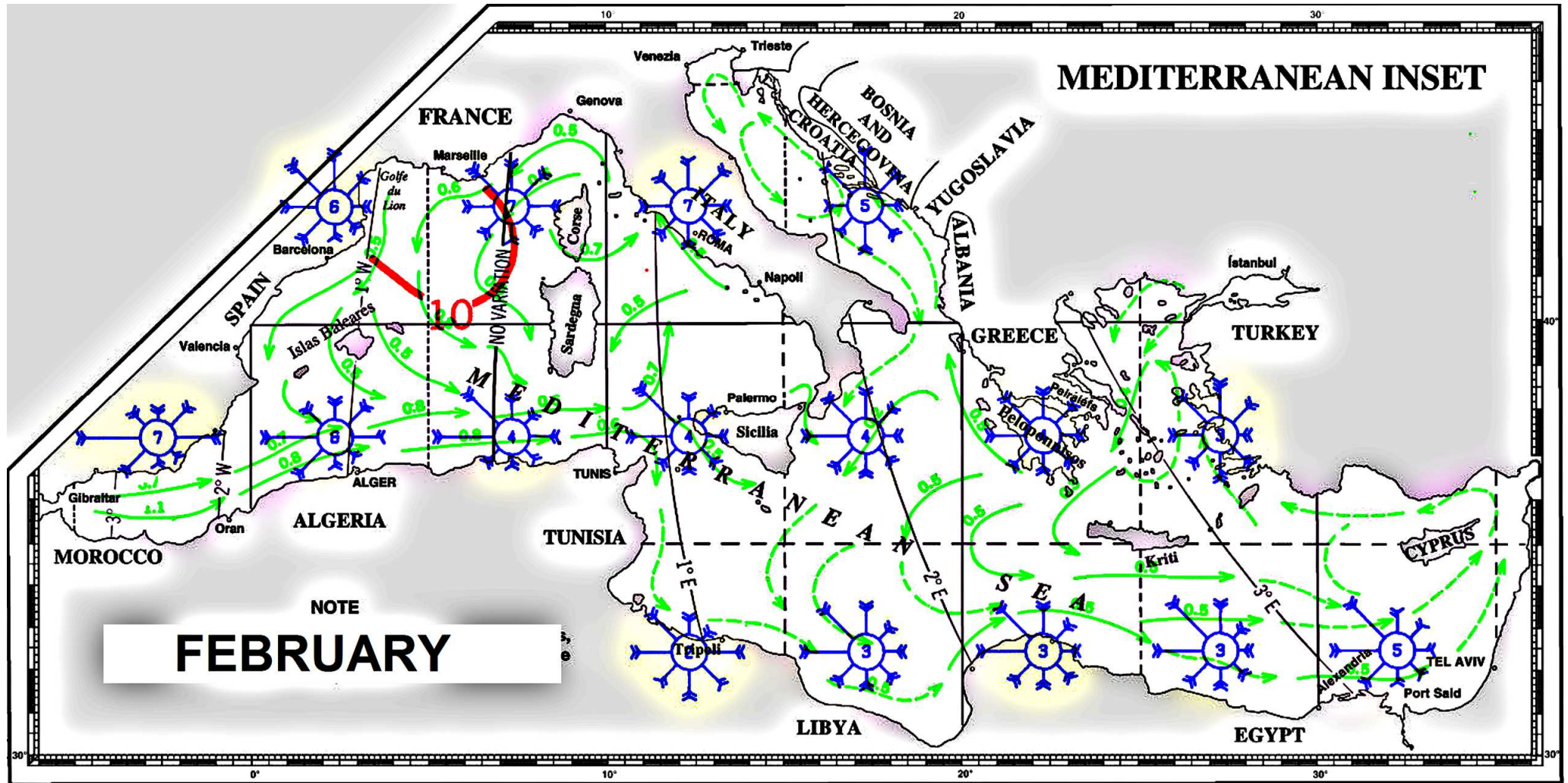


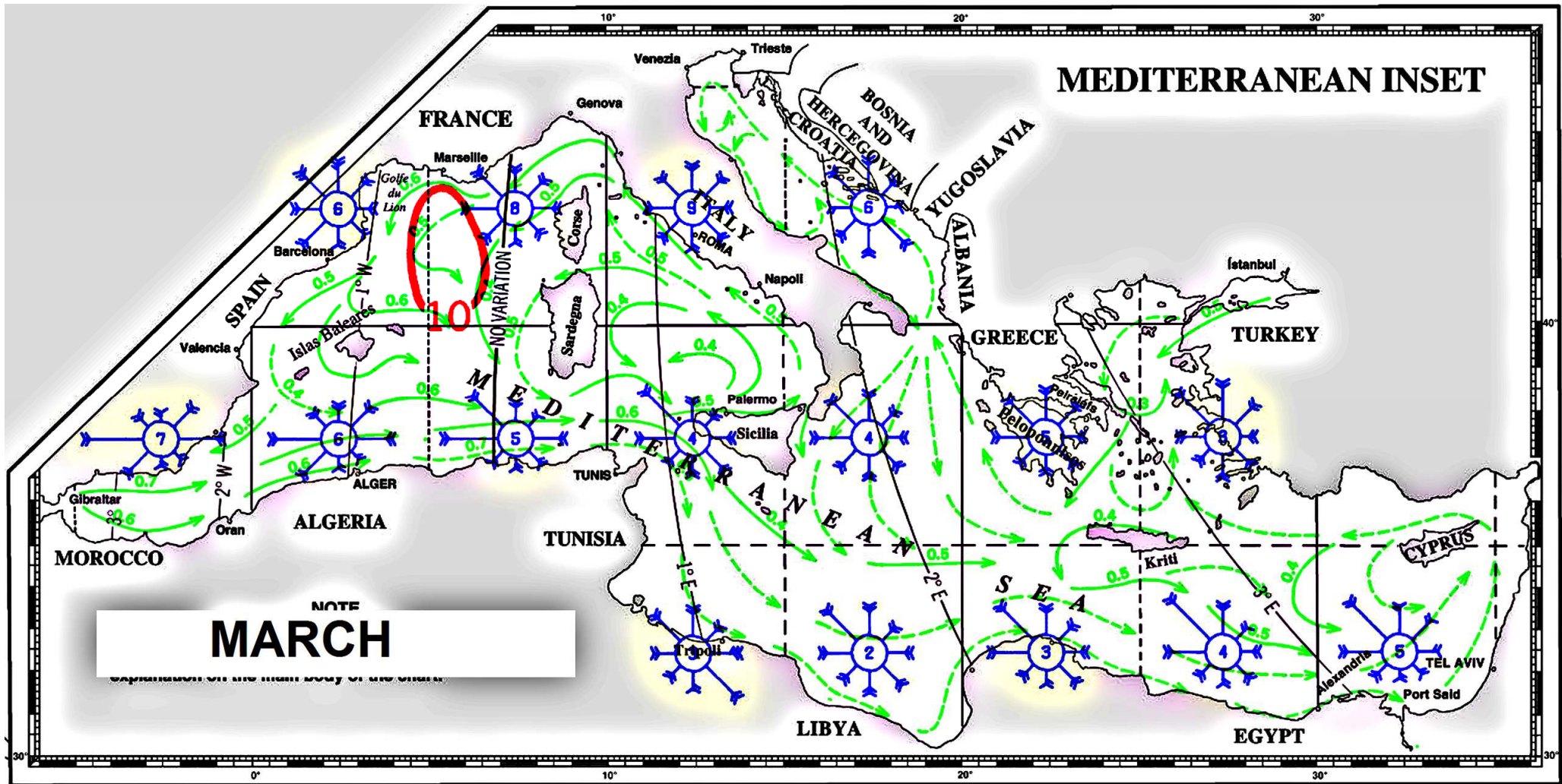
MEDITERRANEAN INSET



NOTE
JANUARY

MEDITERRANEAN INSET

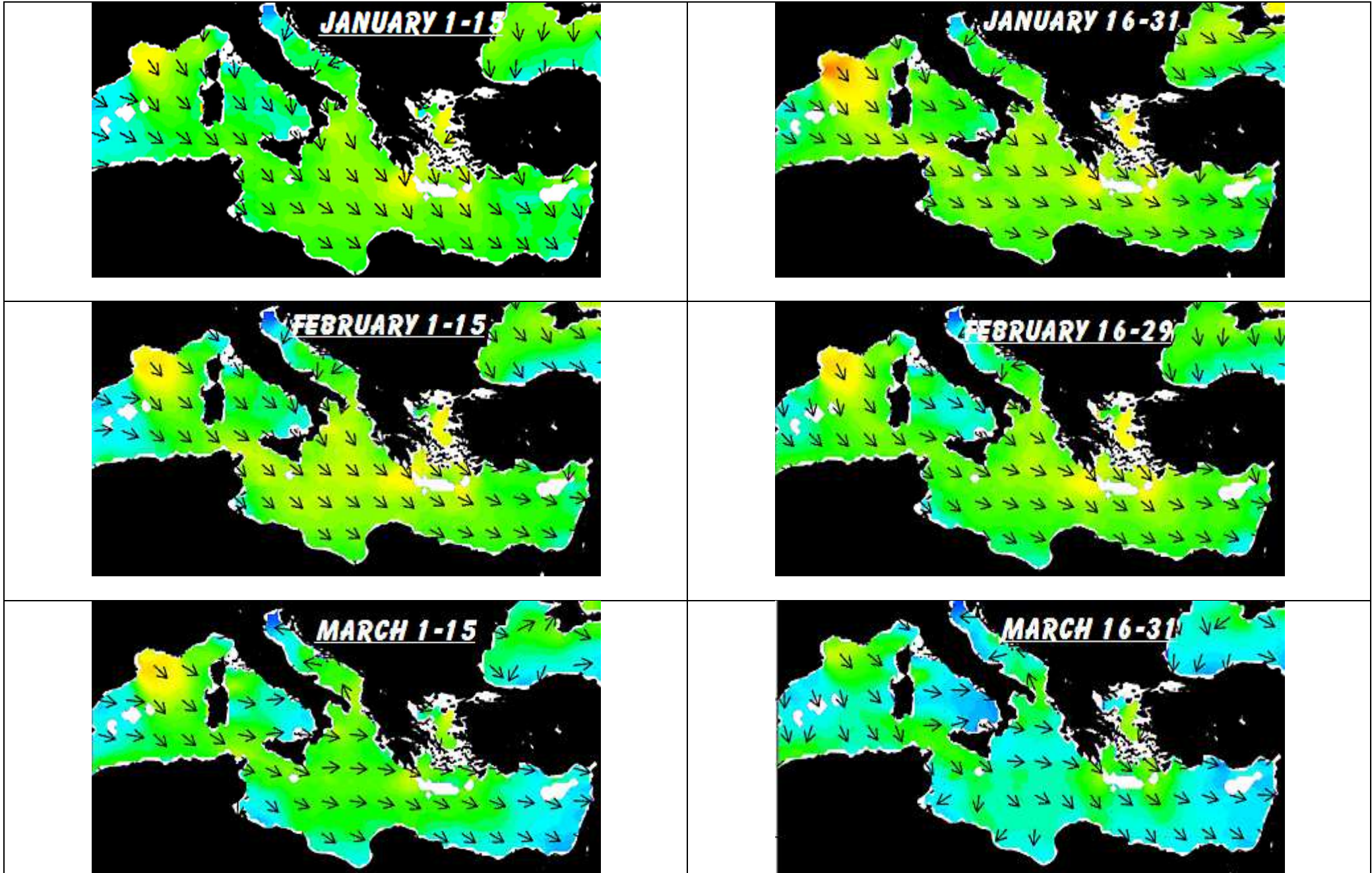


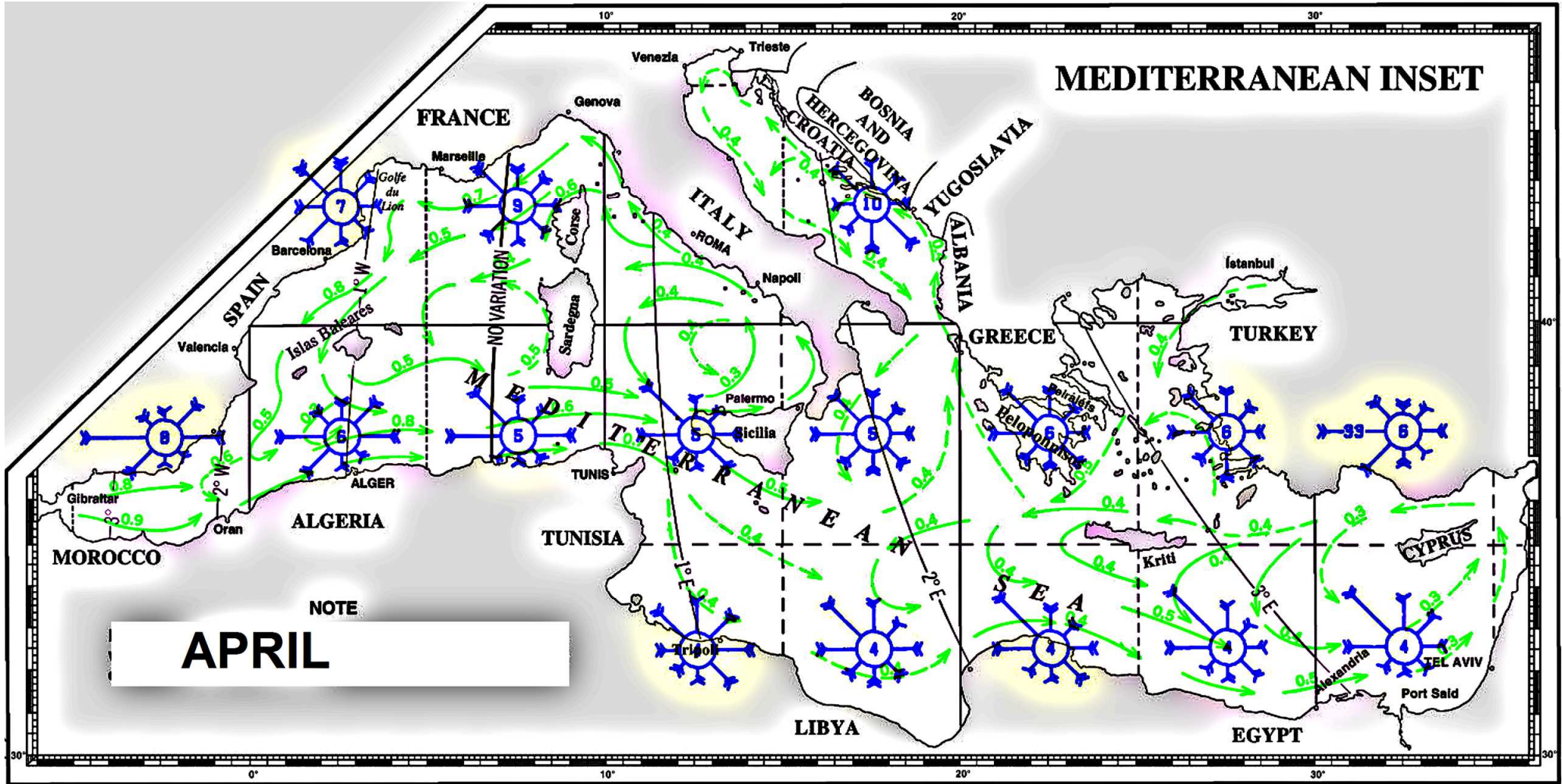


NOTE
MARCH

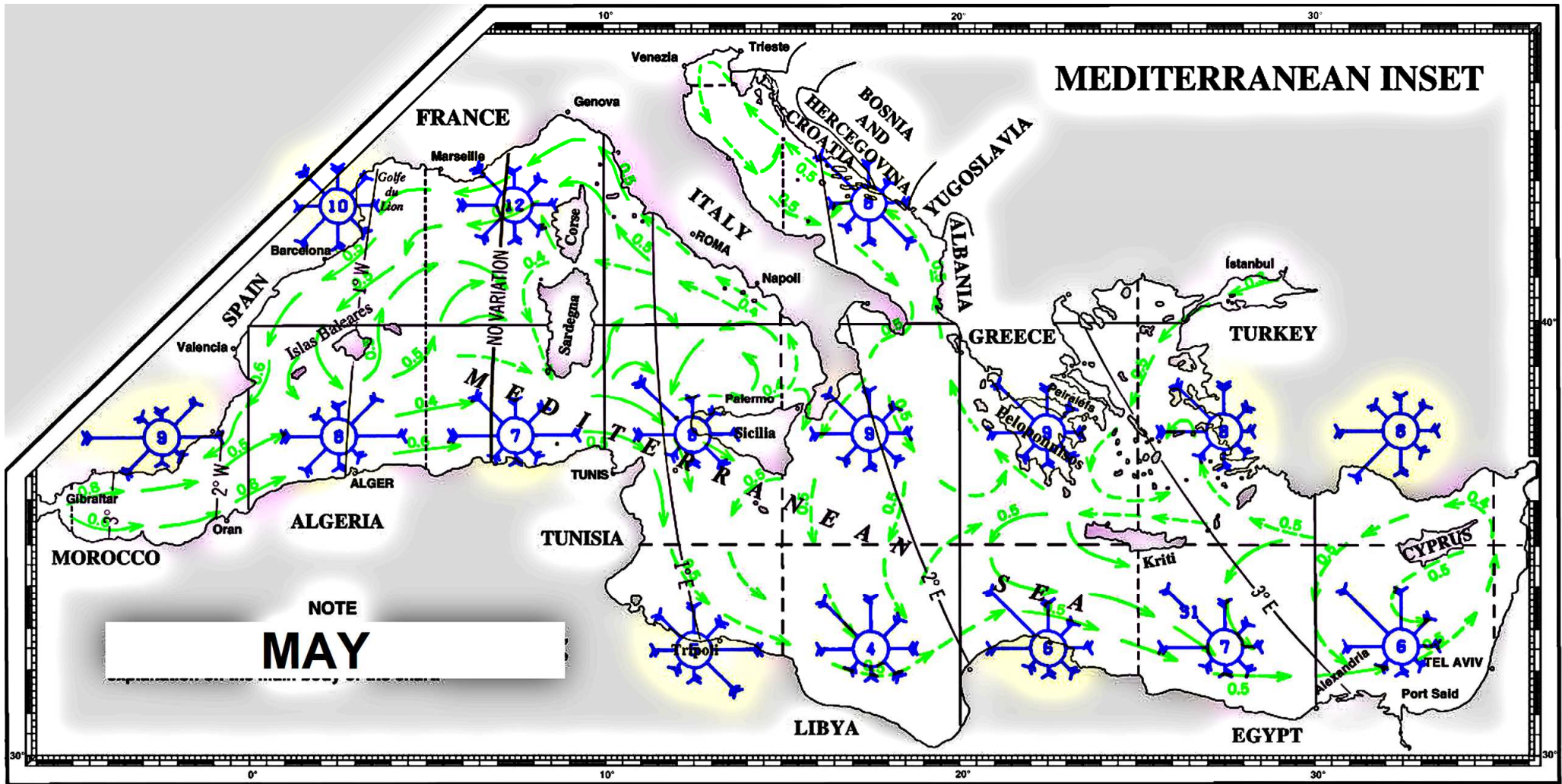
Continuation of the main body of the chart.

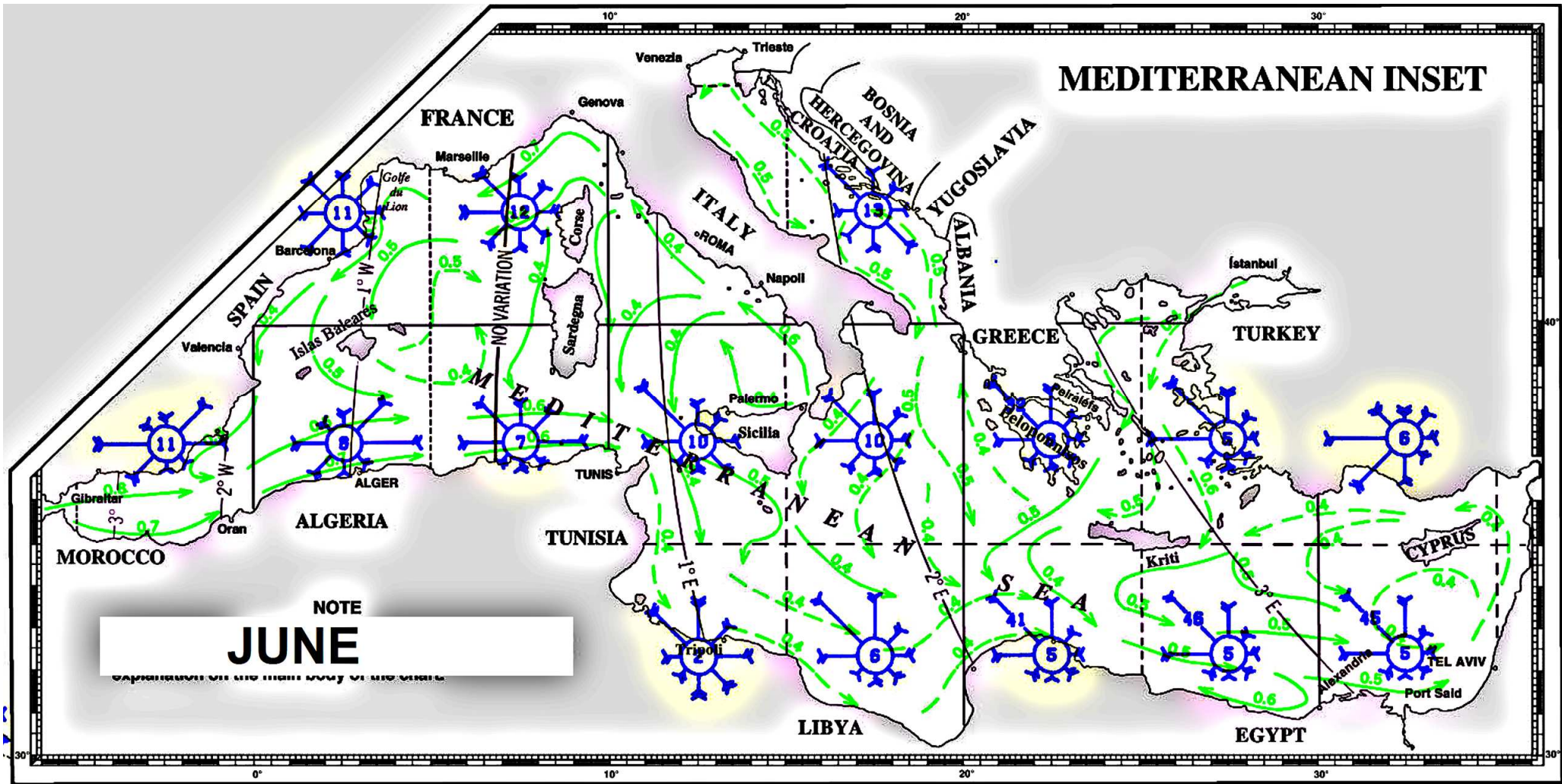
1^{ier} trimestre



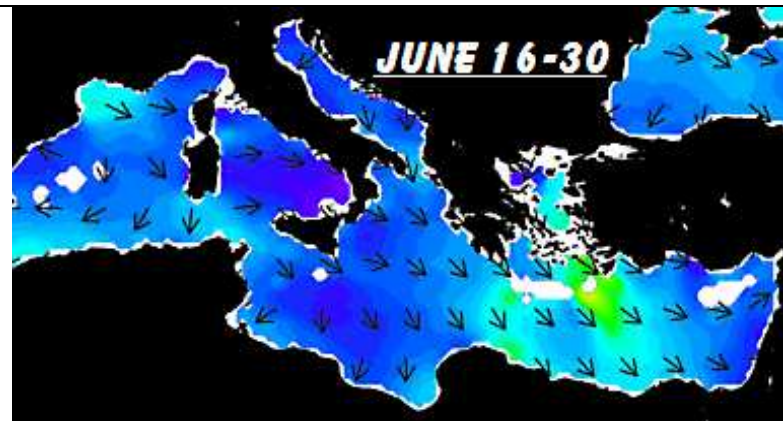
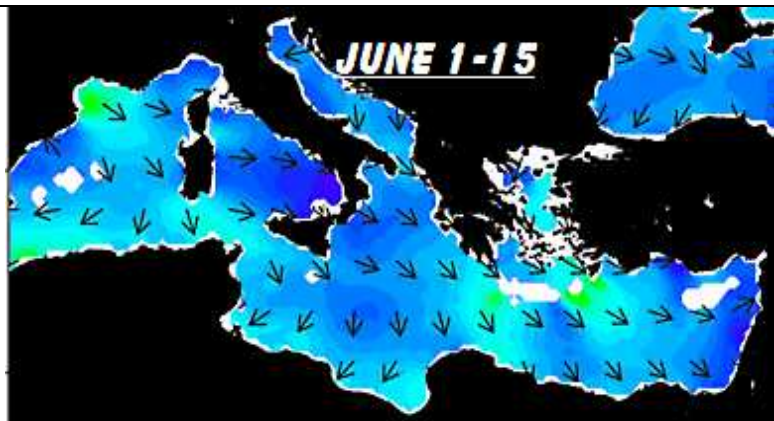
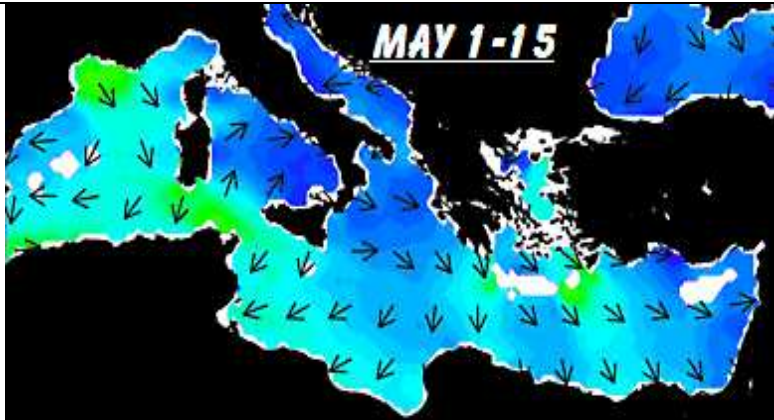
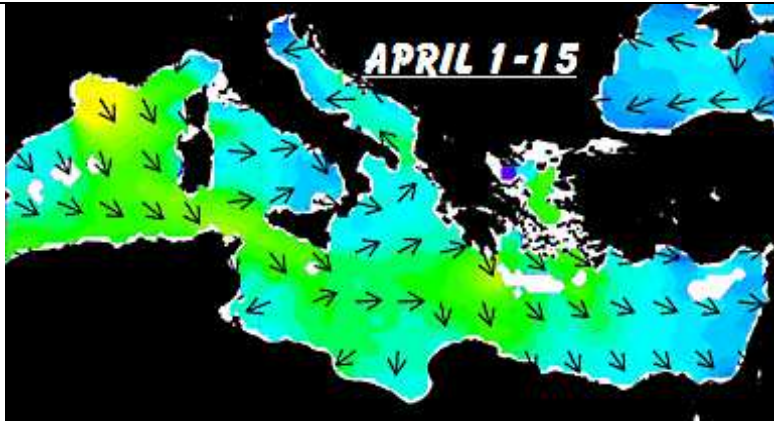


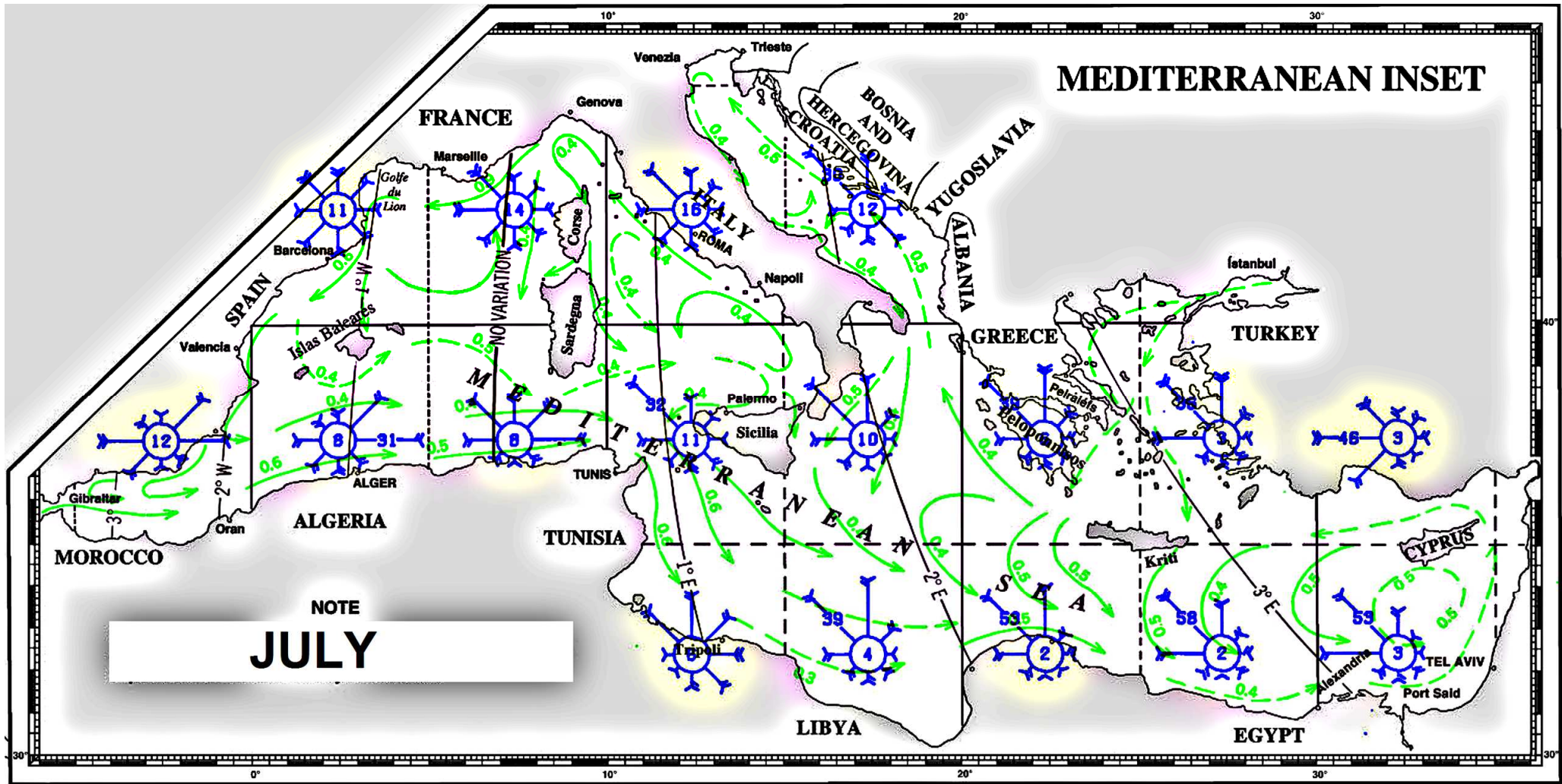
NOTE
APRIL



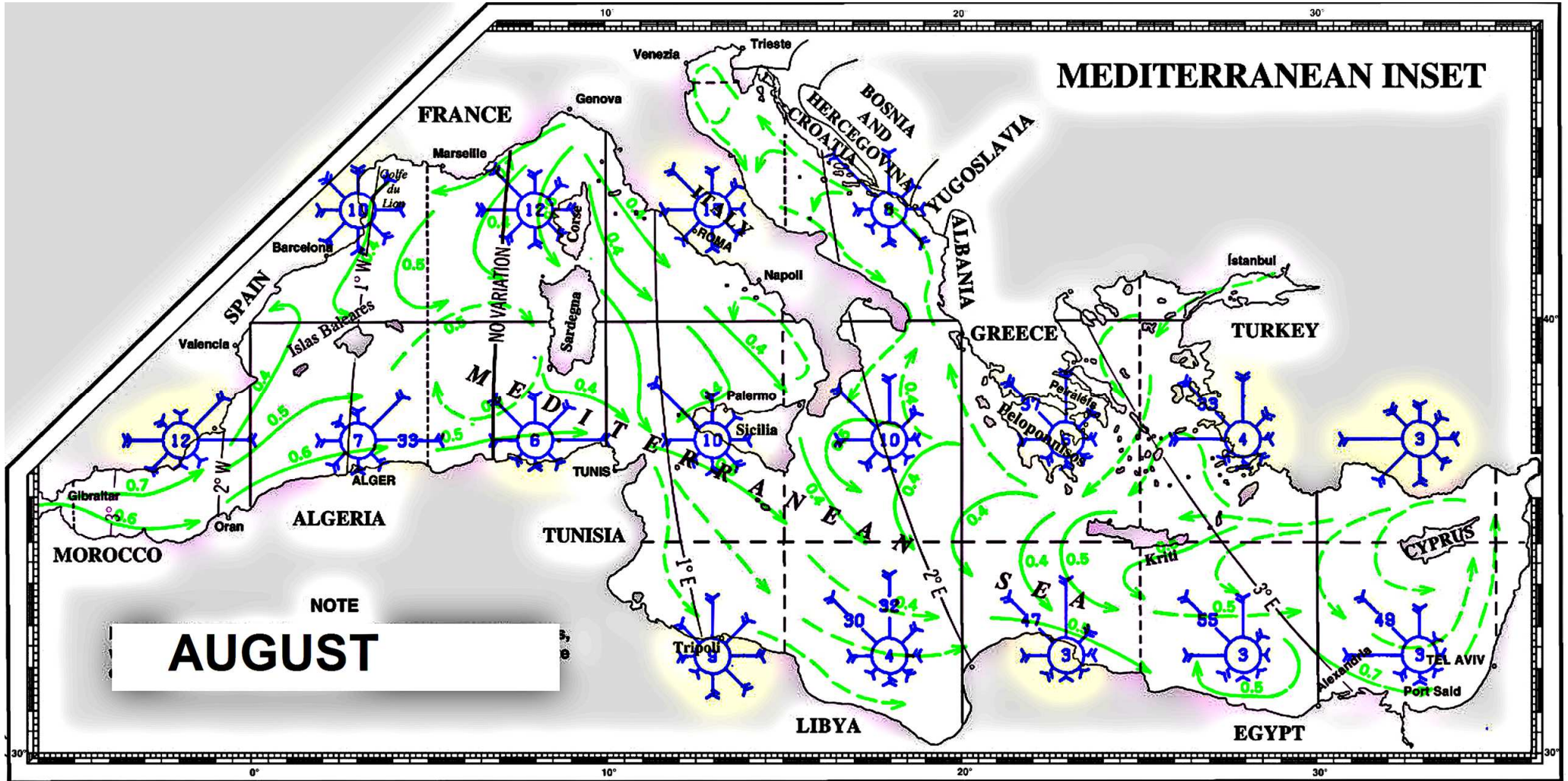


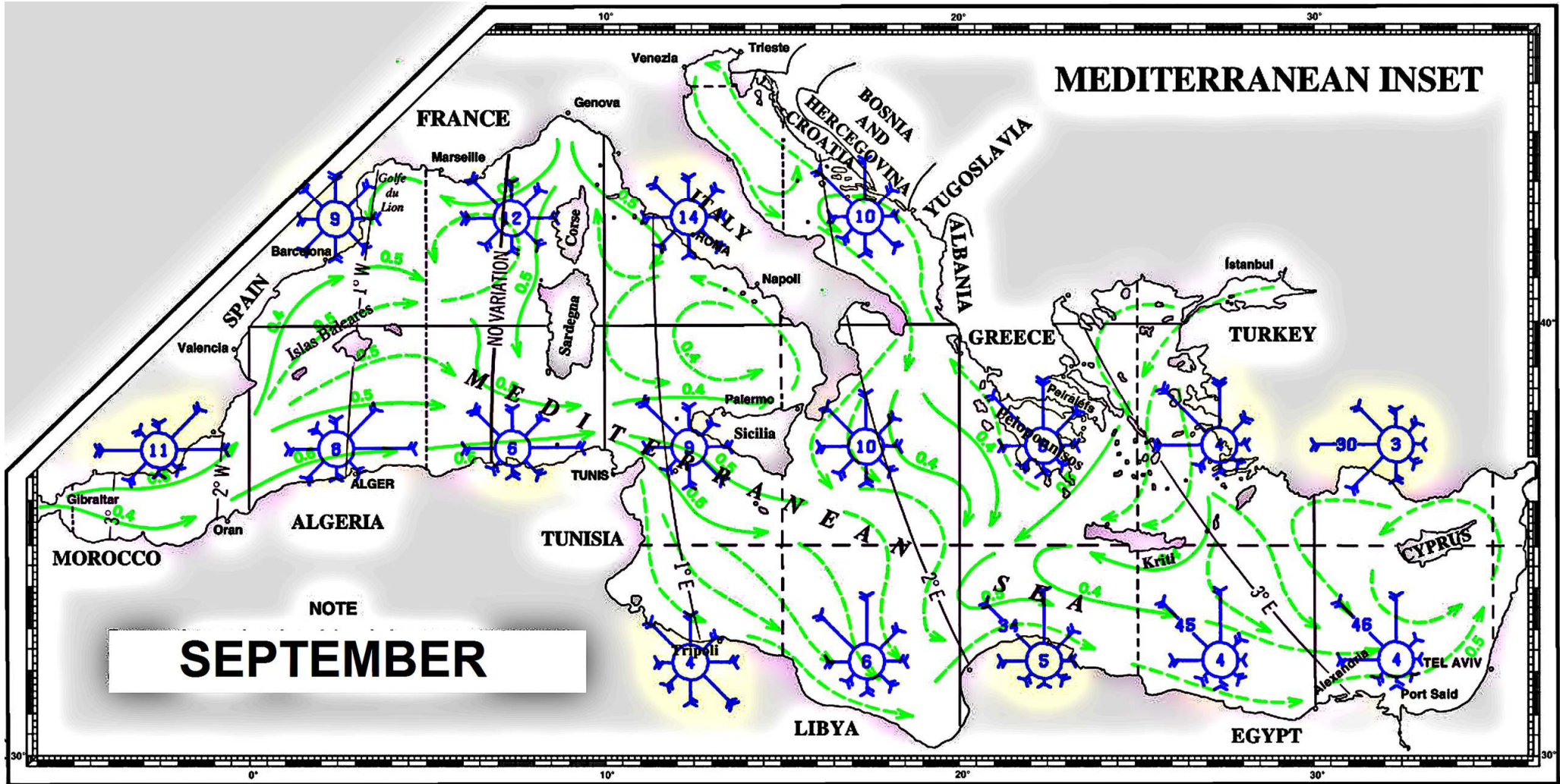
2^{ème} trimestre





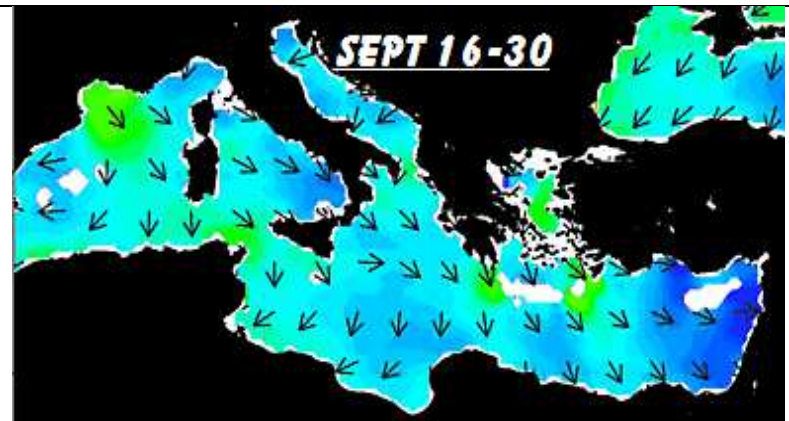
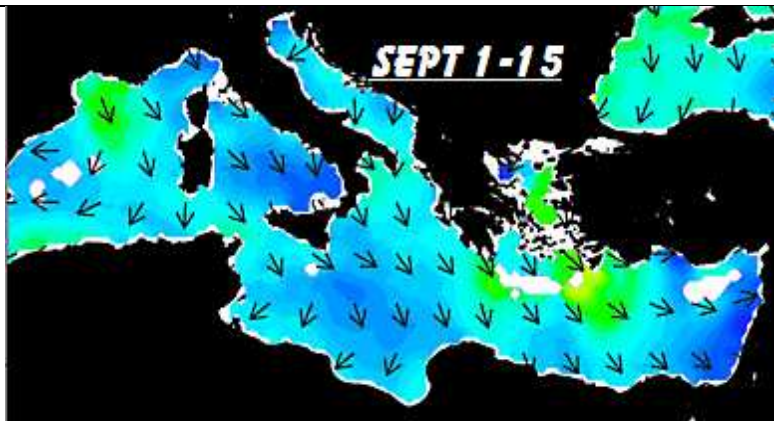
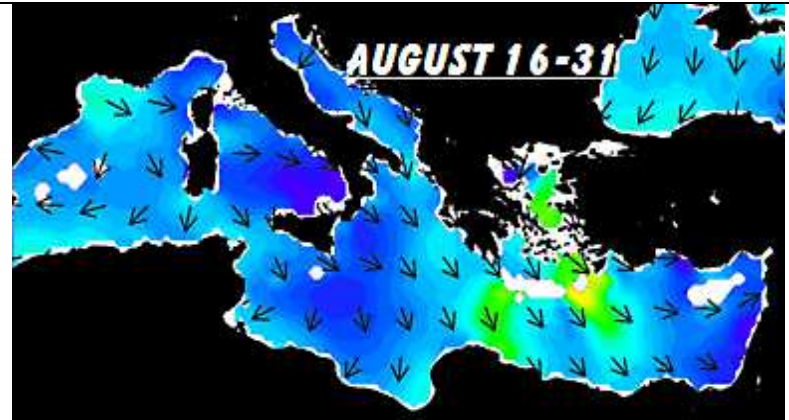
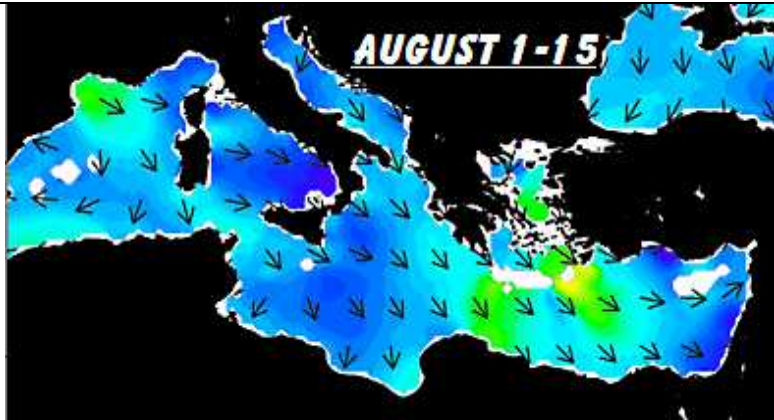
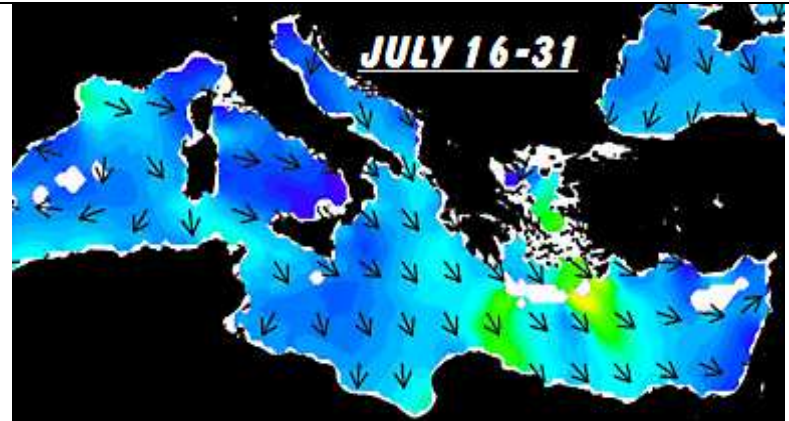
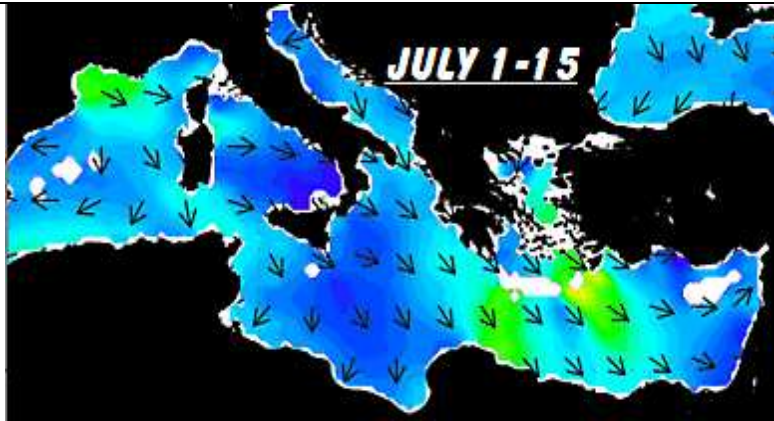
MEDITERRANEAN INSET

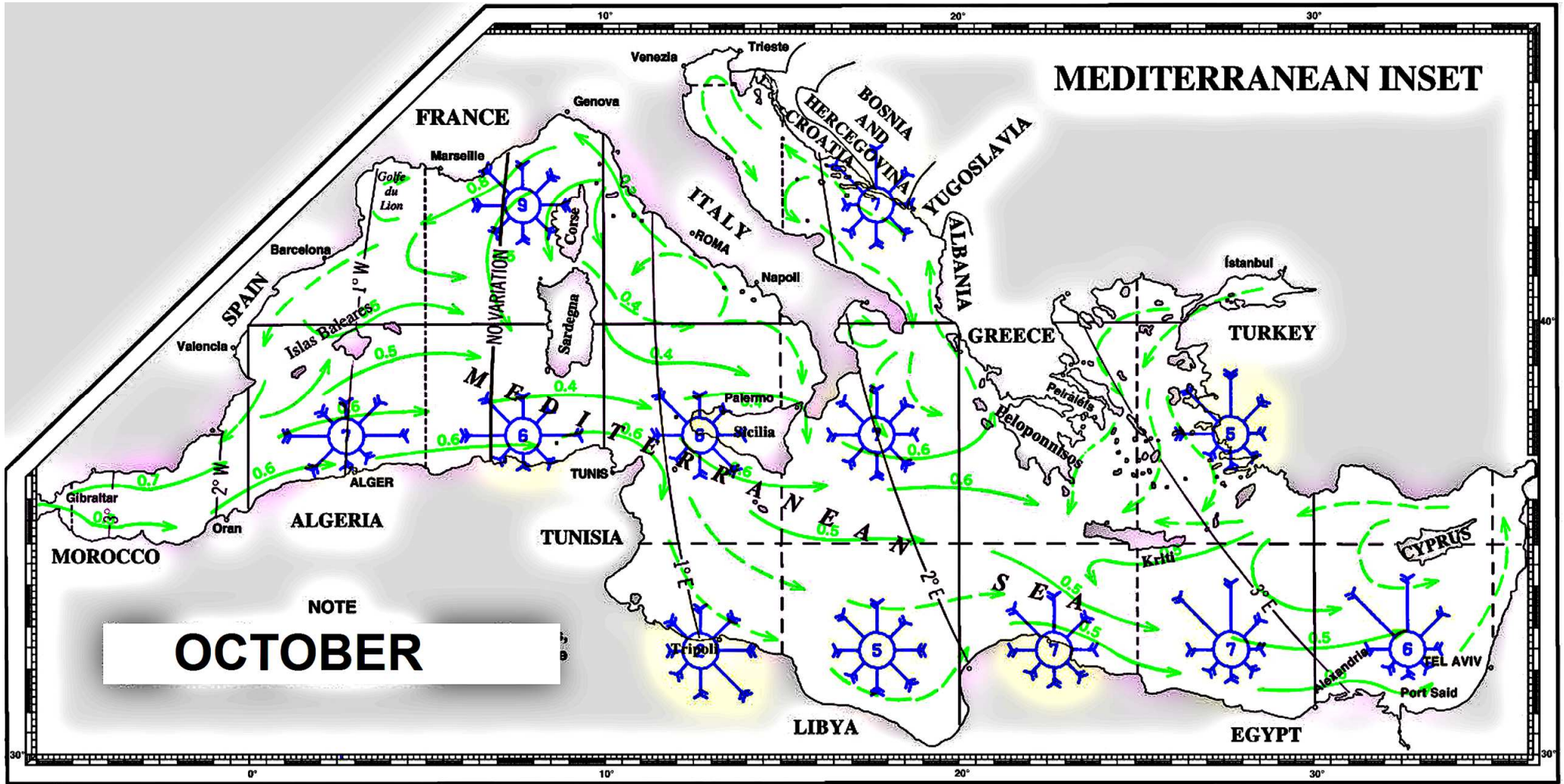


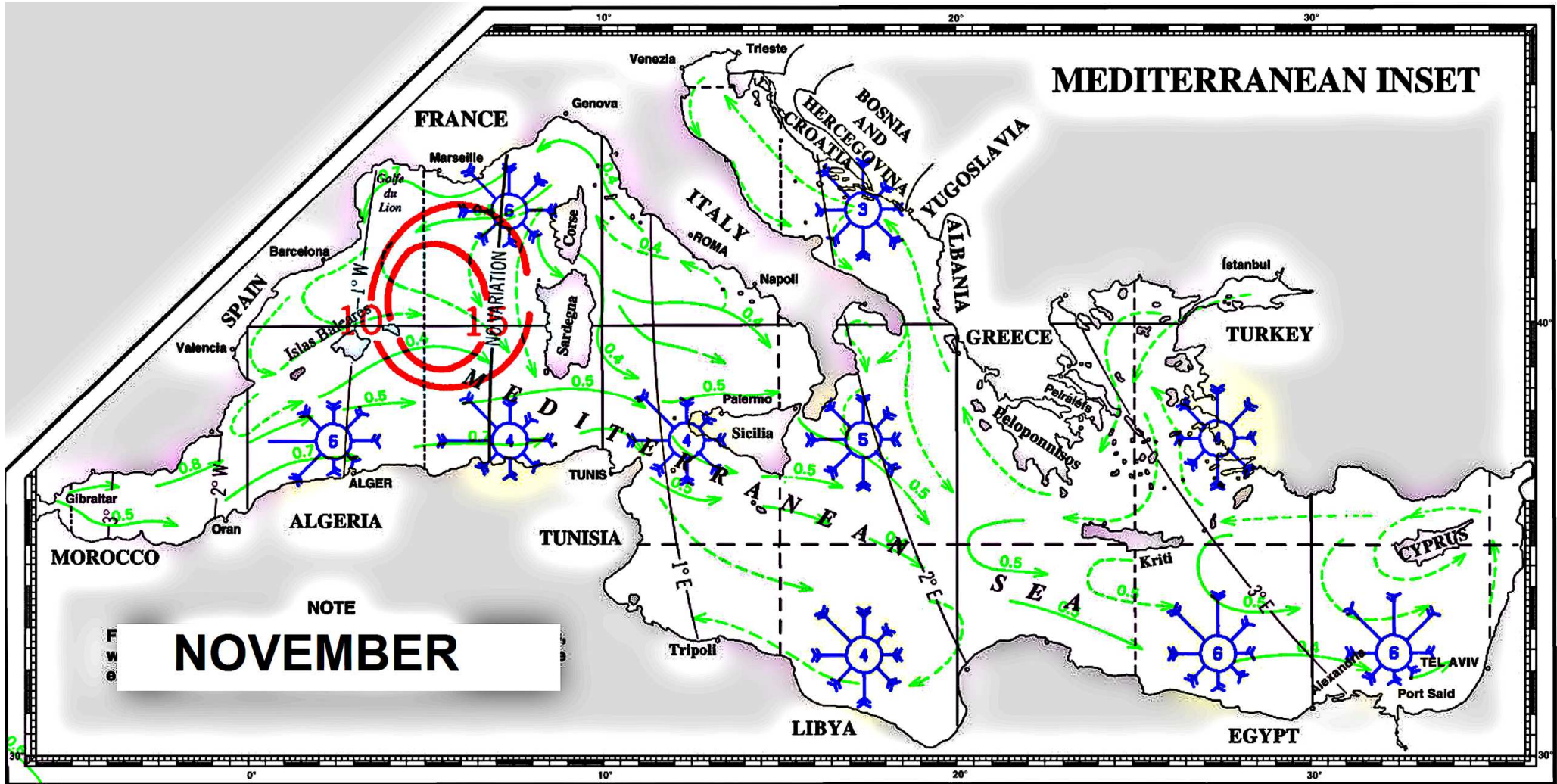


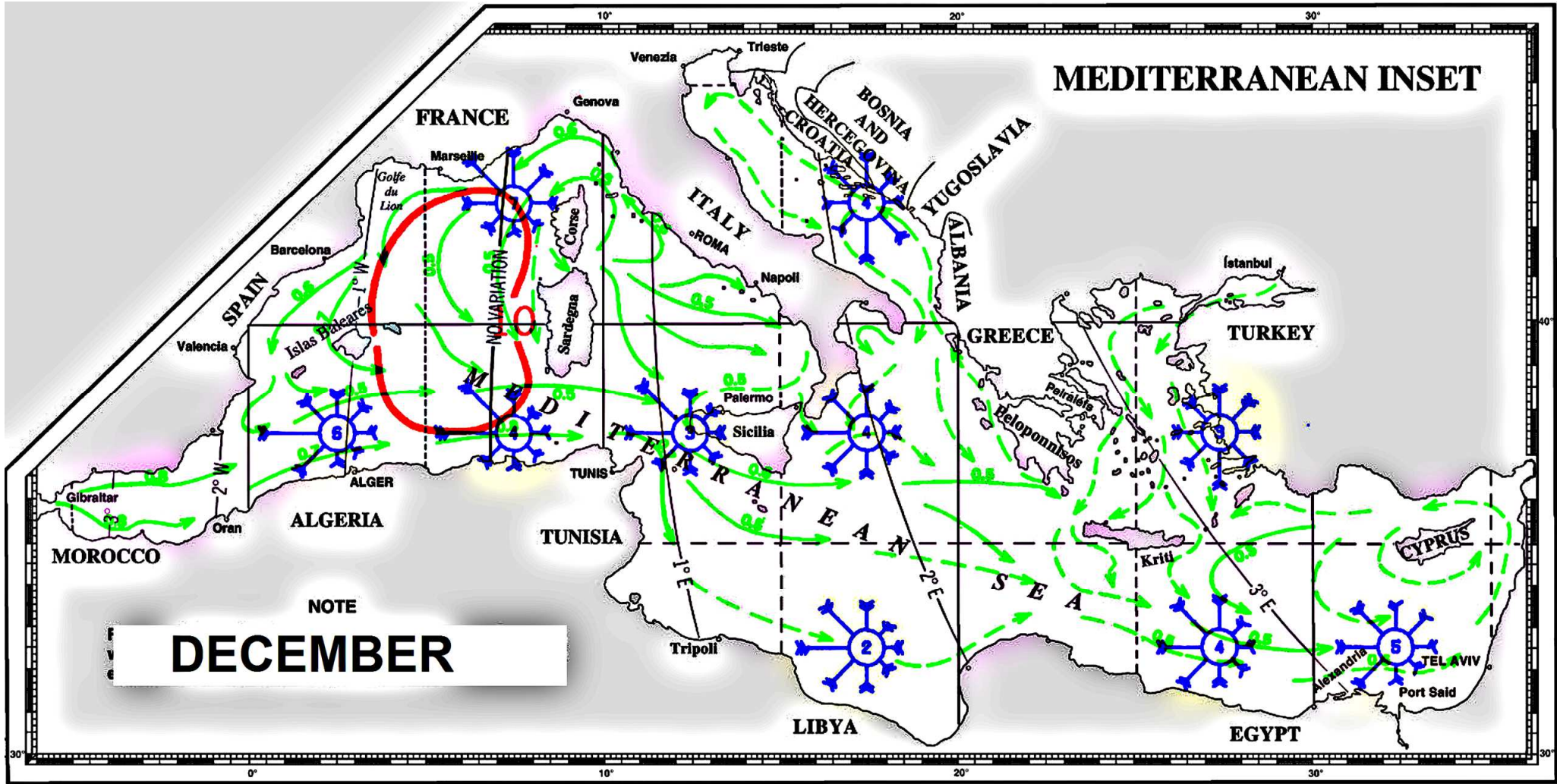
NOTE
SEPTEMBER

3^{ème} trimestre









4ième trimestre

